




PLUMPTON
COLLEGE



A- Peacehaven

Morning

CHARGING ZONE	AM TIME	AM STOP NAME	AM LOCATION	VIEW ON GOOGLE MAPS	VIEW ON STREETVIEW
1	07:10	Peacehaven	Searle Ave	Maps	Street View
1	07:13	Peacehaven	Roderick Ave	Maps	Street View
1	07:15	Peacehaven	Lincoln Ave	Maps	Street View
1	07:20	Saltdean - South Coast Rd		Maps	Street View
1	07:25	Rottingdean	High Street	Maps	Street View
1	07:35	Longhill School - Falmer Rd		Maps	Street View
1	07:40	Woodingdean Comunity Centre	Warren Rd	Maps	Street View
1	07:43	Vines Cross Road Wilson Ave		Maps	Street View
1	07:46	Arundel Road Lidl		Maps	Street View
1	07:48	Royal Sussex County Hospital		Maps	Street View
1	07:50	Edward Street Opp Law Courts		Maps	Street View
1	07:56	Lewes Rd	Elm Grove	Maps	Street View
1	07:59	Lewes Road Bus Station		Maps	Street View
1	08:01	Lewes Road Cockcroft		Maps	Street View
1	08:05	Coldean Lane- Hikers Rest		Maps	Street View
	08:50	Plumpton College		Maps	Street View



PLUMPTON
COLLEGE



B- Shoreham

Morning

CHARGING ZONE	AM TIME	AM STOP NAME	AM LOCATION	VIEW ON GOOGLE MAPS	VIEW ON STREETVIEW
2	07:08	Lancing Broadway		Maps	Street View
1	07:23	Shoreham High Street		Maps	Street View
1	07:25	Old Shoreham Road		Maps	Street View
1	07:26	Buckingham Park	Blue Bus Shelter	Maps	Street View
1	07:27	Old Shoreham Road - Southlands Hospital		Maps	Street View
1	07:30	Old Shoreham Road	Upper Kingston Lane	Maps	Street View
1	07:36	Old Shoreham Road - Tates		Maps	Street View
1	07:39	Old Shoreham Road	Adjacent to Stapley Road	Maps	Street View
1	07:42	Old Shoreham Road - Sackville Crossroads		Maps	Street View
1	07:50	Preston / rtn New England Road - Preston Circus		Maps	Street View
1	07:57	Fiveways - Savery Books		Maps	Street View
1	08:05	Carden Ave - Patchdean		Maps	Street View
1	08:12	Patcham- Old Black Lion		Maps	Street View
	08:50	Plumpton College		Maps	Street View



C- Worthing Express

Morning

CHARGING ZONE	AM TIME	AM STOP NAME	AM LOCATION	VIEW ON GOOGLE MAPS	VIEW ON STREETVIEW
2	08:00	Worthing - Marine Parade		Maps	Street View
2	08:05	Brooklands Pleasure Park		Maps	Street View
	08:50	Plumpton College		Maps	Street View



PLUMPTON
COLLEGE



D- Redhill

Morning

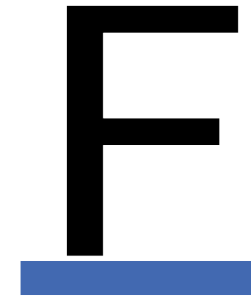
CHARGING ZONE	AM TIME	AM STOP NAME	AM LOCATION	VIEW ON GOOGLE MAPS	VIEW ON STREETVIEW
2	07:00	Redhill High Street	Bus Stop C	Maps	Street View
2	07:12	Park View Bus Stop Horley		Maps	Street View
2	07:28	Crawley - Bus Station		Maps	Street View
2	07:44	Horsham - Railway Station		Maps	Street View
2	07:51	Mannings Heath petrol station		Maps	Street View
2	07:56	Cowfold Village Hall		Maps	Street View
2	08:03	Woodside Close		Maps	Street View
2	08:08	Henfield - Wantley Hill Estate		Maps	Street View
2	08:18	Sayers Common - North Star Cars		Maps	Street View
1	08:25	Albourne - Traffic Lights		Maps	Street View
1	08:27	Hurstpierpoint - Church lay by	College Lane	Maps	Street View
1	08:31	Hurstpierpoint		Maps	Street View
1	08:36	Hassocks - Fish and Chip Shop		Maps	Street View
1	08:40	Ditchling	The Bull Pub	Maps	Street View
	08:50	Plumpton College		Maps	Street View



E- Newick

Morning

CHARGING ZONE	AM TIME	AM STOP NAME	AM LOCATION	VIEW ON GOOGLE MAPS	VIEW ON STREETVIEW
1	07:30	The Bull, Newick		Maps	Street View
1	07:33	Lower station Road		Maps	Street View
1	07:36	North Chailey – Garage		Maps	Street View
1	07:42	Scaynes Hill		Maps	Street View
1	07:49	Haywards Heath - Princess Royal Hospital		Maps	Street View
1	07:52	Haywards Heath - South Road	WHSmiths	Maps	Street View
1	07:56	Haywards Heath - Railway Station		Maps	Street View
1	08:00	Haywards Heath- Beech Hurst Harvester		Maps	Street View
1	08:06	Cuckfield- High Street	Tigers to Lillies	Maps	Street View
1	08:11	Ansty - Petrol Station		Maps	Street View
1	08:17	Burgess Hill - Woolpack Pub		Maps	Street View
1	08:20	Burgess Hill - Royal George Road	Portland Rd Stop	Maps	Street View
1	08:23	Burgess Hill - Leylands Road	Centre Church	Maps	Street View
1	08:30	Wivelsfield Railway Station		Maps	Street View
1	08:33	Wivelsfield Green - Green Road	Playing Fields	Maps	Street View
1	08:37	Plumpton Green - The Plough Pub		Maps	Street View
1	08:44	Plumpton Green - Railway Station		Maps	Street View
	08:50	Plumpton College		Maps	Street View



PLUMPTON
COLLEGE



F- East Grinstead


Morning

CHARGING ZONE	AM TIME	AM STOP NAME	AM LOCATION	VIEW ON GOOGLE MAPS	VIEW ON STREETVIEW
2	07:45	East Grinstead Railway station	RH19 1DJ	Maps	Street View
2	07:47	East Grinstead High Street	Sackville College Stop K	Maps	Street View
2	07:49	East Grinstead - Woodbury House		Maps	Street View
2	07:52	Ashurstwood layby A22, Three Crowns PH		Maps	Street View
2	07:55	Forest Row Chequers Inn		Maps	Street View
2	07:58	Highgate Green (Highgate Road)		Maps	Street View
2	08:02	Chelwood Gate Red Lion		Maps	Street View
2	08:07	Danehill Social Club		Maps	Street View
1	08:10	Furners Green by the Phone Box		Maps	Street View
1	08:12	Sheffield Park Trading Boundaries	By main entrance	Maps	Street View
1	08:13	Sheffield Park Entrance - Woodgate Dairy		Maps	Street View
1	08:17	North Chailey Kings Meadow Car Park		Maps	Street View
1	08:22	South Chailey Horns Lodge		Maps	Street View
1	08:24	South Chailey Mill Lane		Maps	Street View
1	08:25	Bevernbridge Cottages		Maps	Street View
1	08:27	Cooksbridge Bus Stop		Maps	Street View
1	08:29	Offham		Maps	Street View
1	08:31	Landport - Kingsley Road Junction		Maps	Street View
1	08:36	Lewes High street - British Heart foundation		Maps	Street View
1	08:39	Lewes Victoria Hospital bus stop		Maps	Street View
1	08:40	Lewes Nevill Crescent Bus Stop		Maps	Street View
	08:50	Plumpton College		Maps	Street View

G- Bexhill

Morning

CHARGING ZONE	AM TIME	AM STOP NAME	AM LOCATION	VIEW ON GOOGLE MAPS	VIEW ON STREETVIEW
2	06:38	Bexhill	Town Hall Square	Maps	Street View
2	06:43	Glyne Gap	Petrol station bus stop	Maps	Street View
2	06:50	St. Leonards-Bo-Beep		Maps	Street View
2	06:55	St Leonards	Warrior Square	Maps	Street View
2	07:00	Hastings - Queens Road	Priory Meadow	Maps	Street View
2	07:07	St Leonards	Arthur Blackman Clinic	Maps	Street View
2	07:10	Washington Avenue		Maps	Street View
2	07:12	St Leonards	Stonebeach Rise on Battle Road (A2100)	Maps	Street View
2	07:19	Battle Green		Maps	Street View
2	07:29	Robertsbridge Clock Tower		Maps	Street View
2	07:35	Hurst Green Opposite The George		Maps	Street View
2	07:38	Etchingam Church		Maps	Street View
2	07:45	Burwash	The Bear	Maps	Street View
2	07:55	Broad Oak	Village Hall	Maps	Street View
2	08:00	Heathfield - Fire Station		Maps	Street View
2	08:05	Cross in Hand Pub		Maps	Street View
	08:50	Plumpton College		Maps	Street View



H- Tunbridge Wells

Morning

CHARGING ZONE	AM TIME	AM STOP NAME	AM LOCATION	VIEW ON GOOGLE MAPS	VIEW ON STREETVIEW
2	07:10	Tunbridge Wells	Railways Stn Bus Stop S	Maps	Street View
2	07:26	Crowborough	The Broadway Bus Stop	Maps	Street View
2	07:29	Jarvis Brook - Welcome Stranger		Maps	Street View
2	07:31	Jarvis Brook - Builders Merchant		Maps	Street View
2	07:49	The Buxted Inn		Maps	Street View
2	07:52	Buxted - Buxted Park Hotel		Maps	Street View
2	07:58	Coopers Green - Cross Roads		Maps	Street View
2	08:00	The Ringles Cross - End of Snatts Road		Maps	Street View
1	08:03	Downsview Crescent - Opposite Garage		Maps	Street View
1	08:09	Uckfield - Bus Station		Maps	Street View
1	08:13	Highlands Inn		Maps	Street View
1	08:16	Halfway House		Maps	Street View
1	08:18	Clayhill Garage		Maps	Street View
1	08:25	Barcombe - Village Bus Stop		Maps	Street View
	08:50	Plumpton College		Maps	Street View



I- Hailsham

Morning

CHARGING ZONE	AM TIME	AM STOP NAME	AM LOCATION	VIEW ON GOOGLE MAPS	VIEW ON STREETVIEW
2	07:35	Polegate - Railway Station		Maps	Street View
2	07:43	Hailsham - Kings Head Bus Stop		Maps	Street View
2	07:46	Hailsham - North Street Tesco		Maps	Street View
2	07:48	Hailsham - London Road Stop	by Groveland Road	Maps	Street View
2	07:49	Horsebridge - Manor Park Road		Maps	Street View
2	07:50	Lower Horsebridge - Kings Head Inn		Maps	Street View
2	07:53	Horsebridge - Potters Pantry		Maps	Street View
2	07:54	Lower Dicker- Dyson stores		Maps	Street View
2	07:55	Gun Hill		Maps	Street View
2	07:56	A22 Petrol Station		Maps	Street View
1	07:59	Laughton - The Roebuck		Maps	Street View
1	08:02	Ringmer - Ringmer Community College		Maps	Street View
1	08:04	Ringmer - The Old Post Office Mews		Maps	Street View
	08:50	Plumpton College		Maps	Street View



PLUMPTON
COLLEGE



J- Eastbourne

Morning

CHARGING ZONE	AM TIME	AM STOP NAME	AM LOCATION	VIEW ON GOOGLE MAPS	VIEW ON STREETVIEW
2	07:22	Eastbourne	Willingdon Rd near Hurst Arms	Maps	Street View
2	07:24	Eastbourne Town centre	The Beacon	Maps	Street View
2	07:26	Eastbourne Seaside	Whitley Road Bus Stop	Maps	Street View
2	07:28	Winston Crescent		Maps	Street View
2	07:36	Langney Rise Martello Pub Bus Stop		Maps	Street View
2	07:38	Langney Shopping centre	Kingfisher Drive	Maps	Street View
2	07:40	Hampden Park Stop Hampden Avenue		Maps	Street View
2	07:42	Eastbourne Road (A2270)	Church Street Stop	Maps	Street View
2	07:48	Willingdon, British Queen Pub		Maps	Street View
	08:50	Plumpton College		Maps	Street View

K- Seaford

Morning



CHARGING ZONE	AM TIME	AM STOP NAME	AM LOCATION	VIEW ON GOOGLE MAPS	VIEW ON STREETVIEW
1	07:34	Belgrave Road	Firle Road	Maps	Street View
1	07:35	Belgrave Road	Lower Drive	Maps	Street View
1	07:37	Lexden Road		Maps	Street View
1	07:39	Vale Road		Maps	Street View
1	07:42	Alfriston Road		Maps	Street View
1	07:44	Sutton Corner		Maps	Street View
1	07:46	Seaford Library		Maps	Street View
1	07:50	Seaford Station		Maps	Street View
1	07:53	Buckle By-Pass	Bus Stop adj Claremont Rd	Maps	Street View
1	07:55	Buckle By-Pass	Bus Stop Opp Hill Rise	Maps	Street View
1	08:01	Newhaven - Drove Road		Maps	Street View
1	08:03	Newhaven	Elim Church	Maps	Street View
1	08:05	Valley Road		Maps	Street View
1	08:08	Court Farm Close		Maps	Street View
1	08:11	Southeast Bus Stop		Maps	Street View
1	08:13	Rodmell Village		Maps	Street View
1	08:15	Kingston- Bus Stop Lewes Wyevale Garden Centre		Maps	Street View
1	08:20	Lewes Train Station		Maps	Street View
	08:50	Plumpton College		Maps	Street View